


TC0 Start		
SS1 Jerdan Falls		
Overall	Tulip	Information
1 0.00		"Stop" "Scenic View"
2 0.03		"Carthage 20"
3 1.29		Steam Mill Rd
4 2.64		! single lane bridge
5 6.04		Jerdan Falls
6 6.14		Arrive at start of SS1
SS1 Jerdan Falls Start		
SS1 Jerdan Falls Finish		
Overall	Tulip	Information
7 0.00		Start SS1
8 1.46		

2.38	9 	culvert
3.08	10 	spectators
3.27	11 	
3.65	12 	possible wash out

SS1 Jerdan Falls Start

SS1 Jerdan Falls Finish


Overall	Tulip	Information
4.15	13 	"State Forest" Possible spectators
4.64	14 	! single lane bridge
4.88	15 	rock inside
6.05	16 	"State Forest" Possible spectators
6.17	17 	! single lane bridge


6.36	18		"Dutton Rd" Spectators
------	----	--	---------------------------

SS1 Jerdan Falls Start

SS1 Jerdan Falls Finish

Overall	Tulip	Information
---------	-------	-------------


8.33	19		Flying Finish
------	----	---	------------------

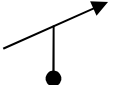
8.57	20		Finish Control
------	----	---	-------------------


SS1 Jerdan Falls Finish


SS2 Texas Start


Overall	Tulip	Information
---------	-------	-------------


0.00	25		
------	----	--	--

0.03	26		
------	----	---	--

1.51	27		"STOP"
------	----	---	--------

1.81	28		Texas Rd
------	----	---	----------

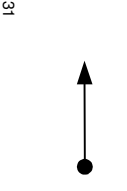
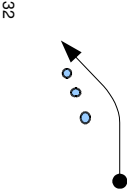
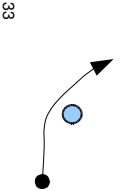
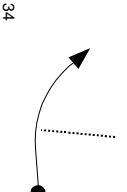
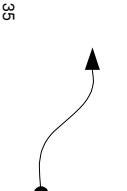
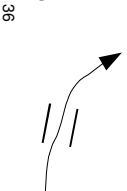
1.89	29		Arrive TC2
------	----	---	------------

1.92	30		Arrive at start of SS2
------	----	---	---------------------------

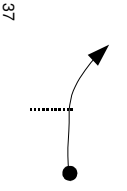
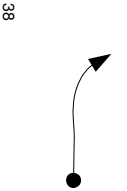
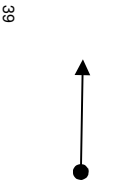
SS2 Texas Start

SS2 Texas Start

SS2 Texas Finish



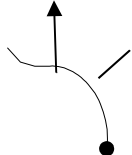
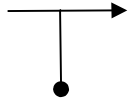
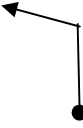
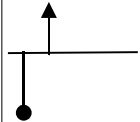
Overall	Tulip	Information
0.00		Start SS2
0.66		Poles inside
1.57		rock inside
2.51		spectators
3.08		Possible water crossing
4.56		One lane bridge

SS2 Texas Start SS2 Texas Finish

Overall	Tulip	Information
5.04		"State Forest" Possible spectators
5.66		Flying Finish
5.84		Finish Control


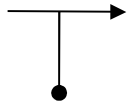
SS2 Texas Finish

SS3 Tidd Start

Overall	Tulip	Information
0.00	43 	
1.88	44 	"Lumbley Road"
2.14	45 	"Mylady Rd" (Not Ure Rd)
2.85	46 	"STOP" "Rogers Crossing"
3.48	47 	
5.53	48 	"STOP" "Avery Rd" then "N. Croghan Rd"

SS2 Texas Finish

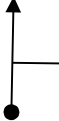
SS3 Tidd Start

Overall	Tulip	Information
7.46	49 	
8.01	50 	"STOP" "Depot St"

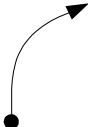

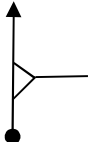
10.94	51		"Aldrich Road"
11.75	52		"Henry Road"
11.84	53		Arrive TC3
11.91	54		Start SS3

SS3 Tidd Start
SS3 Tidd Finish


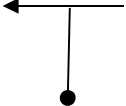
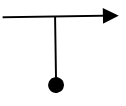
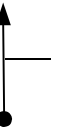
Overall	Tulip	Information
0.00	55	Start SS3
0.30	56	! one lane bridge
1.29	57	
1.59	58	spectators
2.05	59	culvert

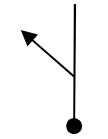

2.81		"State Forest"
------	--	----------------

SS3 Tidd Start
SS3 Tidd Finish

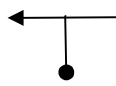
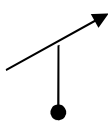
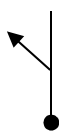
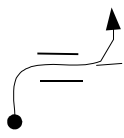
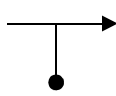

Overall	Tulip	Information
3.21		logging both sides
3.52		Flying Finish
3.72		Finish Control

SS3 Tidd Finish
Service A

Overall	Tulip	Information
0.00		Begin transit
0.07		"STOP" "Tidd Road"
3.44		"STOP" "East 3" "North 812"
5.54		"Steam Mill Road"

6.35		"Church Street"
6.55		Into Service Exchange Time Card

Service A
SS4 Jerdan Falls

Overall	Tulip	Information
0.00		Exit Service
0.21		"STOP" *Church Street
0.81		Steam Mill Rd
2.16		! one lane bridge
5.56		"STOP" "Jerden Falls"
5.66		Arrive TC4

SS4 to SS5 to SS6

Day 1 Finish

Overall	Tulip	Information
---------	-------	-------------

79

80

81

Follow the route for 1,2,3 all the way through as stages

4, 5, and 6 and then the same transit back to the service area

to finish Friday.